

# unidata

*Geoscience at the Speed of Thought*




Community

Research

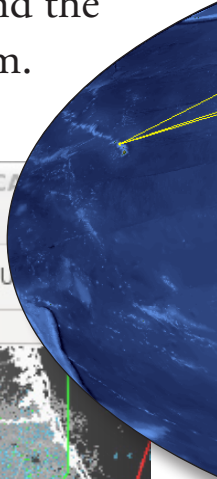
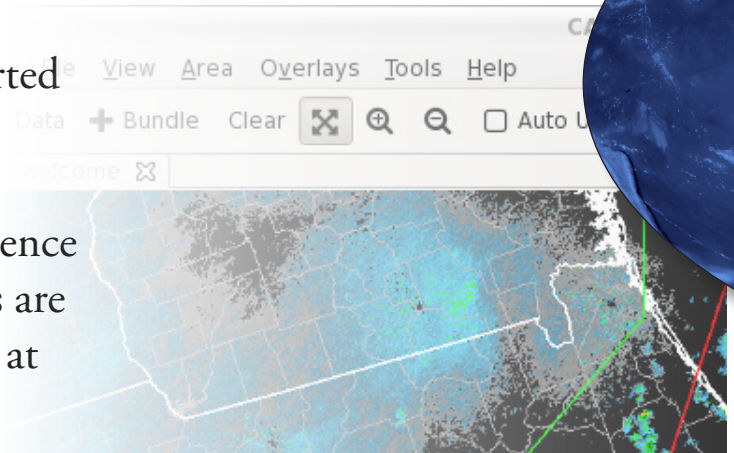
Education

Leadership

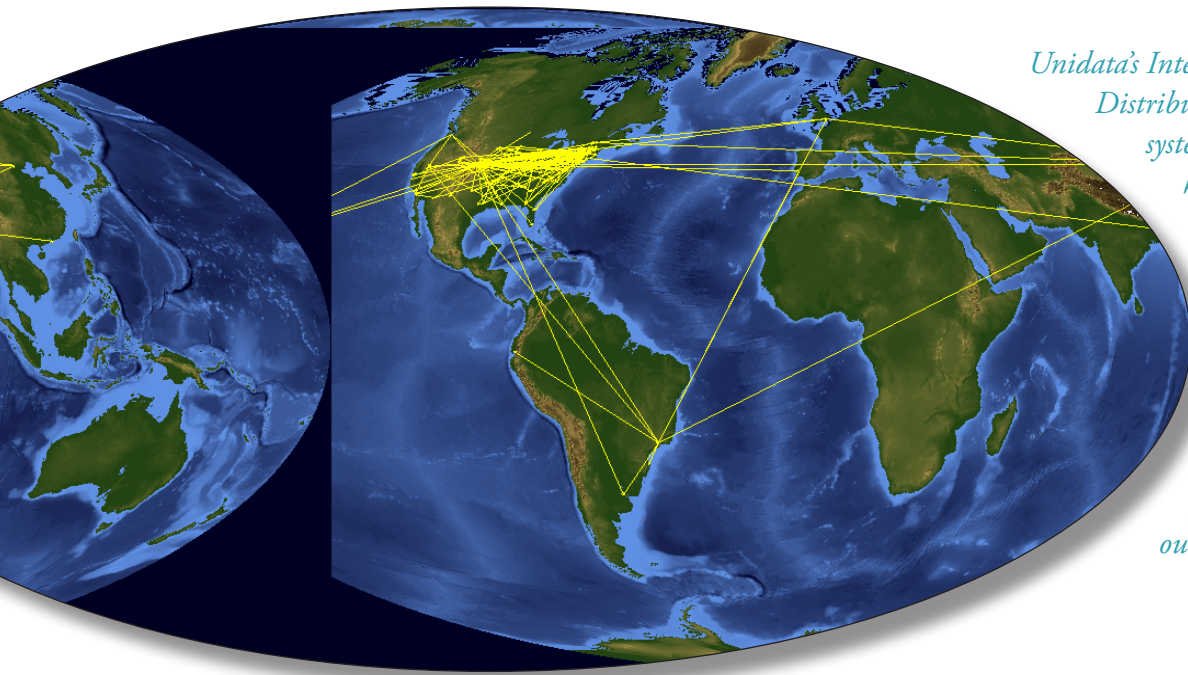



**DATA** are the lifeblood of the geosciences. Unidata works in concert with the atmospheric science education and research community to develop and provide innovative, high-quality data systems, tools, techniques, and resources to support data-enabled science to understand the Earth system.

**TOOLS** developed and supported by Unidata facilitate access to and management, visualization, and analysis of a wide variety of geoscience data sources. All of Unidata's tools are provided to community members at no cost.



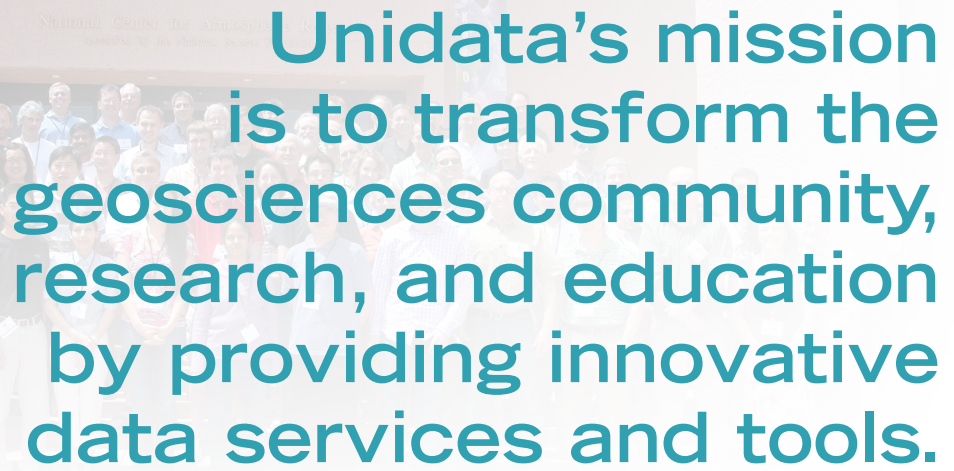
**SUPPORT** for the software tools and data streams on which our community depend is one of Unidata's core values. We work to build community expertise by hosting training opportunities, organizing workshops, and providing robust online technical support services.



*Unidata's Internet Data Distribution (IDD) system connects hundreds of universities and other sites around the world to deliver real-time weather data and forecast model output.*







Unidata's mission is to transform the geosciences community, research, and education by providing innovative data services and tools.

“ The Unidata program understands that the community is its lifeblood; Unidata takes this very seriously and it shows. ”

— *Unidata Community Survey*

[www.unidata.ucar.edu](http://www.unidata.ucar.edu)



*Unidata is one of the University Corporation for Atmospheric Research's Community Programs, and is funded primarily by the National Science Foundation*

